

Morecambe Offshore Windfarm: Generation Assets Environmental Statement


Volume 5

Chapter 18 SLVIA Figures (Part 14 of 34)

PINS Document Reference: 5.3.18.14

APFP Regulation: 5(2)(a)


Rev 01



Document History

Doc No	MOR001-FLO-CON-ENV-FIG-1180	Rev	01
Alt Doc No	PC1165-RHD-ES-XX-DG-Z-0018		
Document Status	Approved for Use	Doc Date	May 2024
PINS Doc Ref	5.3.18.14	APFP Ref	5(2)(a)

Rev	Date	Doc Status	Originator	Reviewer	Approver	Modifications
01	May 2024	Approved for Use	Royal HaskoningDHV	Morecambe Offshore Windfarm Ltd	Morecambe Offshore Windfarm Ltd	n/a



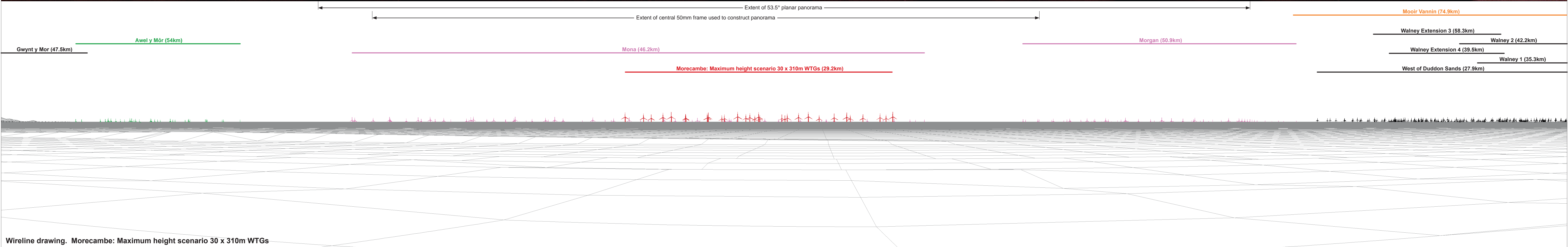
OS reference:	330552 E 435677 N	Horizontal field of view:	90° (cylindrical projection)	Camera:	Canon EOS 6D
Eye level:	7.55 m AOD	Principal distance	522 mm	Lens:	EF50mm f/1.4 USM
Direction of view:	178°			Camera height:	1.5 m AGL
Nearest turbine:	29.196 km			Date and time:	15/09/2022, 20:57

Figure: 18:32h
Viewpoint 9: Blackpool (near Tower)




Baseline photograph

This image provides landscape and visual context only



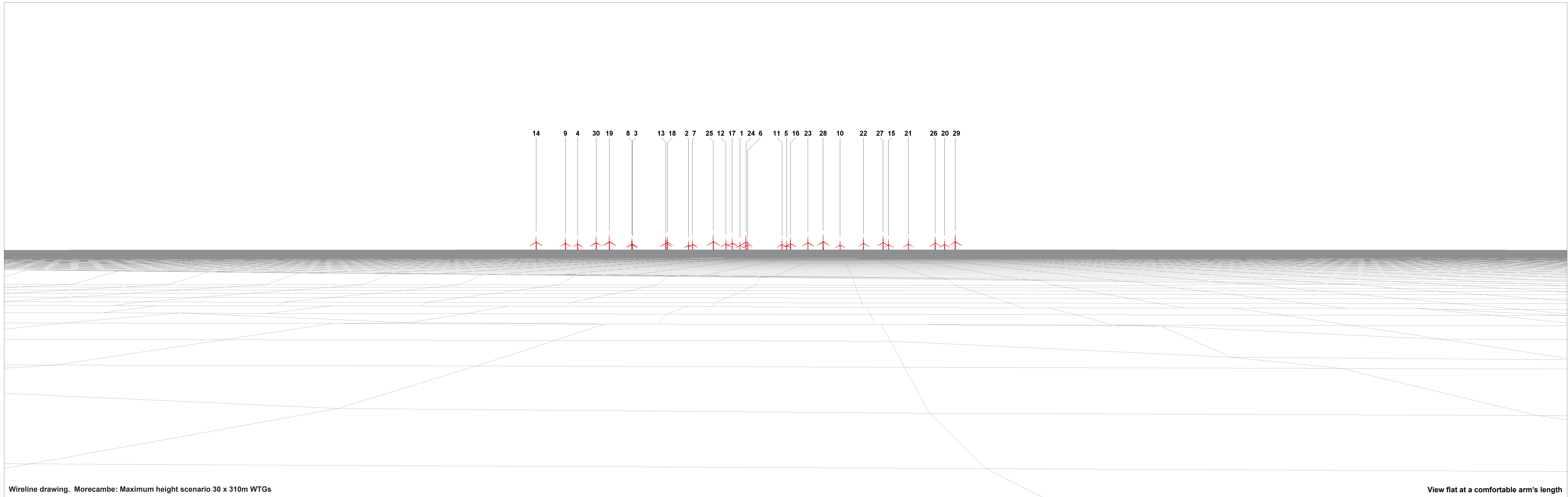
OS reference:	330552 E 435677 N	Horizontal field of view:	90° (cylindrical projection)	Camera:	Canon EOS 6D
Eye level:	7.55 m AOD	Principal distance:	522 mm	Lens:	EF50mm f/1.4 USM
Direction of view:	268°			Camera height:	1.5 m AGL
Nearest turbine:	29.196 km			Date and time:	15/09/2022, 20:57

Figure: 18:32i
Viewpoint 9: Blackpool (near Tower)



OS reference:	330552 E 435677 N	Horizontal field of view:	90° (cylindrical projection)	Camera:	Canon EOS 6D
Eye level:	7.55 m AOD	Principal distance	522 mm	Lens:	EF50mm f/1.4 USM
Direction of view:	358°			Camera height:	1.5 m AGL
Nearest turbine:	29.196 km			Date and time:	15/09/2022, 20:57

Figure: 18:32j
Viewpoint 9: Blackpool (near Tower)



14 9 4 30 19 8 3 13 18 2 7 25 12 17 1 24 6 11 5 16 23 28 10 22 27 15 21 26 20 29

Wireline drawing. Morecambe: Maximum height scenario 30 x 310m WTGs

View flat at a comfortable arm's length

OS reference:	330552 E 435677 N	Horizontal field of view:	53.5° (planar projection)	Camera:	Canon EOS 6D
Eye level:	7.55 m AOD	Principal distance:	812.5 mm	Lens:	EF50mm f/1.4 USM
Direction of view:	268°	Paper size:	841 x 297 mm (half A1)	Camera height:	1.5 m AGL
Nearest turbine:	29.196 km	Correct printed image size:	820 x 260 mm	Date and time:	15/09/2022, 20:57

Figure: 18:32k
Viewpoint 9: Blackpool (near Tower)




Baseline Photograph

View flat at a comfortable arm's length

OS reference:	330552 E 435677 N	Horizontal field of view:	53.5° (planar projection)	Camera:	Canon EOS 6D
Eye level:	7.55 m AOD	Principal distance:	812.5 mm	Lens:	EF50mm f/1.4 USM
Direction of view:	268°	Paper size:	841 x 297 mm (half A1)	Camera height:	1.5 m AGL
Nearest turbine:	29.196 km	Correct printed image size:	820 x 260 mm	Date and time:	15/09/2022, 20:57

Figure: 18:32I
Viewpoint 9: Blackpool (near Tower)



Photomontage

View flat at a comfortable arm's length

OS reference: 330552 E 435677 N	Horizontal field of view: 53.5° (planar projection)	Camera: Canon EOS 6D	Figure: 18:32m Viewpoint 9: Blackpool (near Tower)
Eye level: 7.55 m AOD	Principal distance: 812.5 mm	Lens: EF50mm f/1.4 USM	
Direction of view: 268°	Paper size: 841 x 297 mm (half A1)	Camera height: 1.5 m AGL	
Nearest turbine: 29.196 km	Correct printed image size: 820 x 260 mm	Date and time: 15/09/2022, 20:57	